




Drain: J R MCKENZIE **Drain #:** 146
Improvement/Arm: KLINE-MILLER
Operator: J. LIVINGSTON **Date:** 9-15-04
Drain Classification: Urban/Rural **Year Installed:** N/A

GIS Drain Input Checklist

- Pull Source Documents for Scanning 
- Digitize & Attribute Tile Drains
- Digitize & Attribute Storm Drains
- Digitize & Attribute SSD
- Digitize & Attribute Open Ditch
- Stamp Plans
- Sum drain lengths & Validate 
- Enter Improvements into Posse
- Enter Drain Age into Posse 
- Sum drain length for Watershed in Posse
- Check Database entries for errors

Gasb 34 Footages for Historical Cost
Drain Length Log

Drain-Improvement: J R MCKENZIE - KUN-MILLER

Drain Type:	Size:	Length	Length (DB Query)	Length Reconcile	If Applicable	
					Price:	Cost:
TILE	N/A	4368'	4368'		N/A	N/A

Sum: 4368' 4368' N/A

Final Report: _____

Comments:
* Source - on 1932 Drain Map
LOCATION APPROXIMATE; LENGTH MEASURED W/ G/S

